

RESOLUTION NO. 6964 .

WHEREAS, presently there exists a situation which created by Sec. 1 of Article VI of the Constitution and By Laws of the Rosebud Sioux Tribe which required that to qualify to vote in tribal election, the voter must be living in the community at least 90 days prior to the election day, and

WHEREAS, there are no voting districts established for each of the recognized communities listed under Sec. 2 of Article III of the Constitution and By Laws of the Rosebud Sioux Tribe,

NOW THEREFORE, the Tribal Districting Committee of the Tribal Council moves the following resolution;

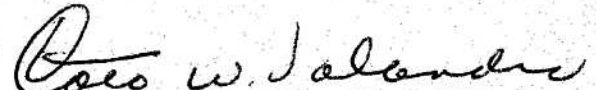
BE IT RESOLVED, that the boundaries of BULL CREEK community voting districts is hereby established to encompass the following described area;

Beginning in the SE corner of section 35, T95N, R73W, thence west along Gregory County line and Nebraska state line and into Tripp County to the SW corner of the SE 1/4 of Section 32, T95N, R76W, an approximate distance of 21 1/2 miles; thence north an approximate distance of 26 miles; thence continuing north through mainstreet of Winner, South Dakota and east boundary line of Ideal community voting district to the NW corner of the NE 1/4 of Section 5, T99N, R76W, an approximate distance of four miles; thence continuing north to the White River an approximate distance of 18 miles, thence in northeasterly direction along the White River and into Lyman county to Lake Francis Case; thence south along the west shores of Lake Francis Case to the center of Section 10, T102N, R72W; thence continuing south an approximate distance of 10 1/2 miles to the Tripp and Lyman county line and highway 47; thence continuing south along section line and highway 47 to the NW corner of Gregory, South Dakota an approximate distance of 7 miles; thence east approximately 1/2 miles to the Main Street of Gregory, South Dakota; thence south along Mainstreet of Gregory, South Dakota an approximate distance of one mile; thence west an approximate 1/2 mile to highway 47; thence continuing south along highway 47 to the point of beginning an approximate distance of 16 miles from Gregory, South Dakota.


BE IT FURTHER RESOLVED, that adult members of the Rosebud Sioux Tribe living within the voting district are entitled to vote in the tribal or community election.

CERTIFICATION

We, the undersigned hereby certify that the Rosebud Sioux Tribal Council is composed of 21 voting members of whom 17 members constituting a quorum were present at a duly called and convened session of the Tribal Council held August 26, 1969 at Rosebud, South Dakota; that the foregoing resolution was adopted by the affirmative vote of 12 members, 1 opposed, and 3 not voting.


  
Cato W. Valandra, President  
Rosebud Sioux Tribe

Attest:

  
Antoine Roubideaux, Secretary  
Rosebud Sioux Tribe

Date submitted to Supt., Rosebud Agency, September 18, 1969.

Noted and transmitted: SEP 22 1969

  
Superintendent